





## Cieszyn

### Accessibility card

#### Basic information

 Cieszyn, trasa **Rynek (Square)** – Głęboka – Stary Targ –  
Fredry Browarna – Śrutarska – Nowe Miasto –  
Limanowskiego – Regera – **Rynek**  
GPS: N 49.7483333, E 18.6327778

 +48 33 479 42 48  
 [mci@um.cieszyn.pl](mailto:mci@um.cieszyn.pl), [it@olza.pl](mailto:it@olza.pl)  
 <http://www.cieszyn.pl/>

#### Description


The city tour leads through places where the main monuments of Cieszyn (Teschen) are located.

The medium-demanding walking route of approx. 2 km can be started in the town center on the square at the fountain with the statue of St. Florian, surrounded by tenement houses with arcades, Classicist town hall and other impressive historical buildings incl. St. Maria Magdalena Church.

The route continues down the square along Głęboka Street (Deep) and then through the second street on the right to Stary Targ Square (Old Market) to Madonna and Child. Aleksandra Fredry Street leads to the A. Mickiewicz Theatre at the Theatre Square and Mennicza Street to the Cieszyn Library (Książnica Cieszyńska). After walking down Mennicza Street you can return to Głęboka Street. You can go a little further down to the Press Museum (Museum drukarstwa) or head uphill and take the first street on the right (Browarna Street), at the end on the left (Śrutarska Street) and walk to the Three Brothers Well. Then continue along Śrutarska Street and the New Town to the intersection with Limanowskiego Street, which will take you past Peace Park and Tadeusza Regera Street back to the square.



From left: Square - Town Hall, Church of St. Maria Magdalena, Madonna and Child




From left: Adam Mickiewicz Theatre, Cieszyn Library, Well of the Three Brothers

## Accessibility

### Exterior premises

- ❖ The entrance to the route is wheelchair accessible, min. 150 cm wide.
- ❖ The surface of the route is paved and mostly flat. Material: cobblestones.
- ❖ The route is min. 150 cm wide.
- ❖ Route profile: mostly flat to slightly undulating (longitudinal slope up to 6%), slope greater than 6% on Browarna Street.
- ❖ There are no obstacles such as stairs, thresholds, bottlenecks, etc. on the route.
- ❖ There is information and orientation signs in Polish that are easy to read and understand.
- ❖ There are seating places along the route.



From left: Ul. Fredry, Limanowskiego, Głęboka (Hluboká), Park of Peace (Peace) - Summer garden

### Accessible toilet

- ❖ Wheelchair accessible toilet is located in Ratuszowa Street (paid toilet), on weekdays there is a toilet in the town hall (free of charge) - the key is available in the mail room (biuro podawcze).

Parameters of both toilets (Ratuszowa Street and City Hall):

- ❖ Entrance door to the cabin and all accesses to it are min. 80 cm wide and the door opens outwards.
- ❖ Cabin dimensions are min. 160x160 cm.

- ❖ Next to the toilet there is a free space for a wheelchair (at least 90 cm wide), which does not interfere with any equipment.
- ❖ The handle is only on one side of the toilet.
- ❖ There is a baby changing unit (only at the toilet in the town hall).



Wheelchair accessible toilet in the town hall.



Public toilet - Ratuszowa Street

---

## Services and equipment

---

- ❖ A visit is possible without a prior agreement.
- ❖ Guide and registered support dogs are permitted entry.
- ❖ Special programs / information materials for children in the Cieszyn Information Center (legends for children, a guide for "Children through Cieszyn").
- ❖ Reserved parking spaces - Ratuszowa Street, Stary Targ Street.

*Date of processing: 11/2022*